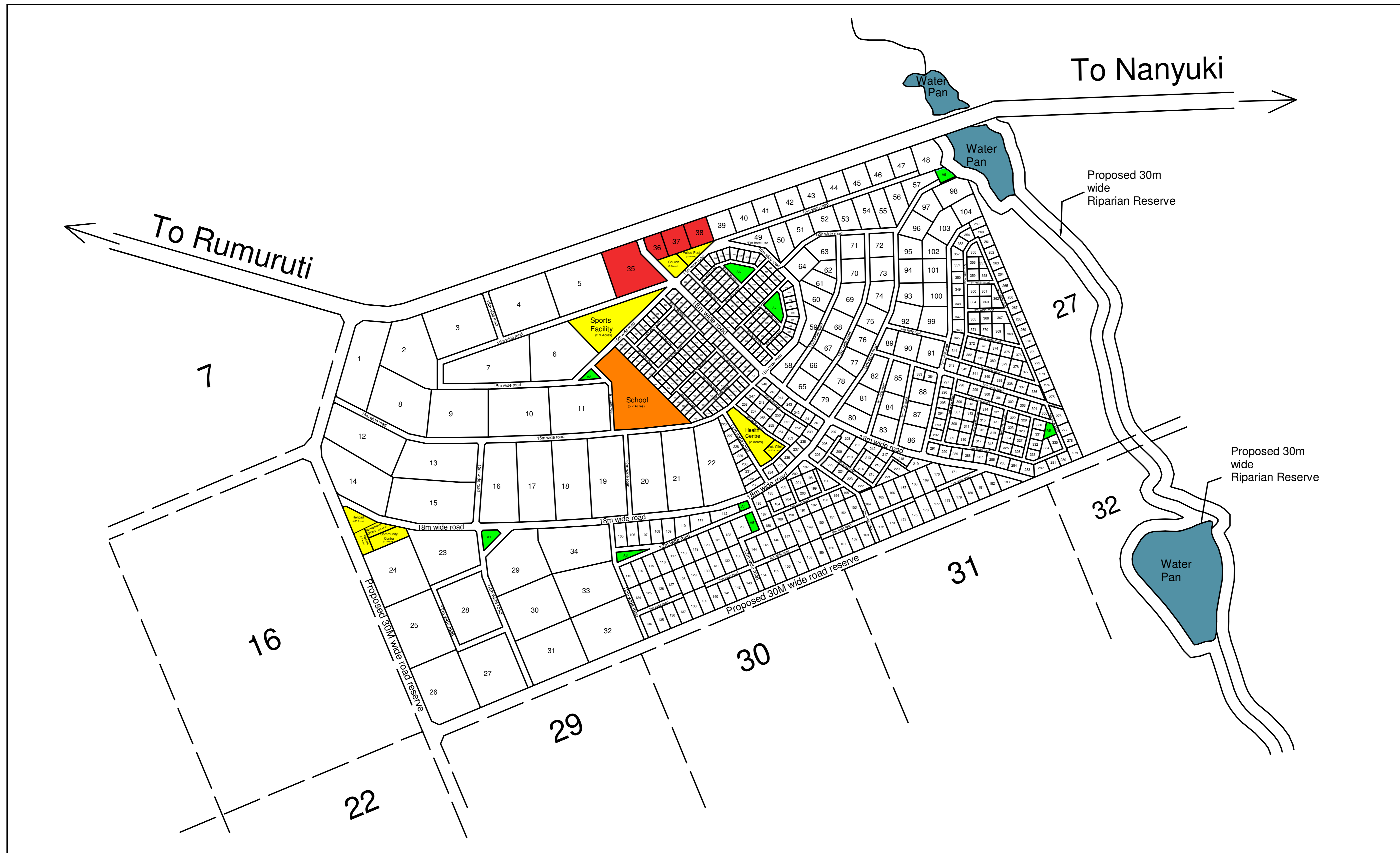






NANYUKI PLOT 2782/4 MASTER PLAN



LEGEND

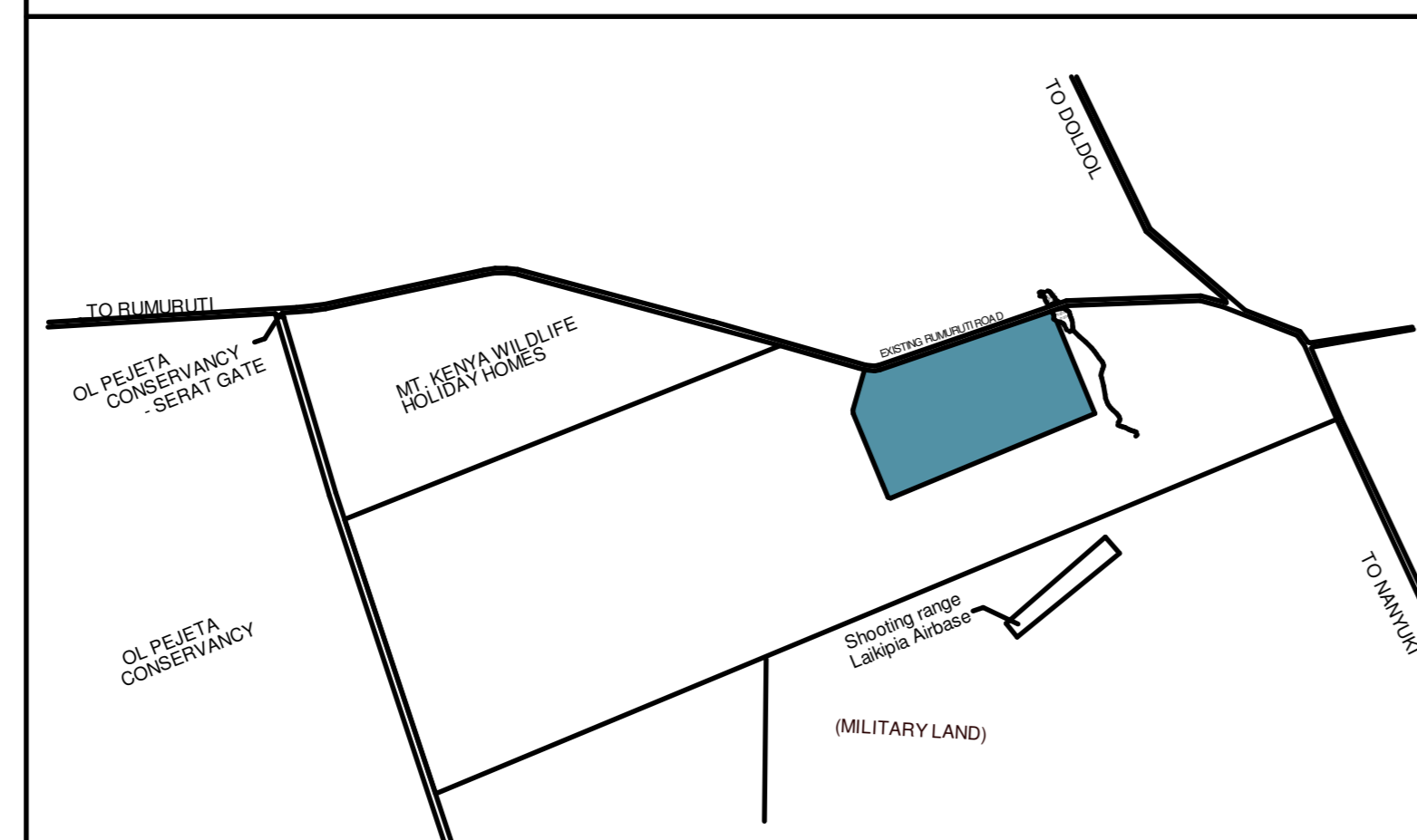
$\frac{1}{8}$ acre commercial plots (202 plots; No. 390 - 591)	1 acre residential plots (69 plots; No. 36 - 104)	 Social facilities (8 plots)
$\frac{1}{4}$ acre residential plots (201 plots; No. 184 - 384)	5 acre plots (35 plots; No. 1 - 34)	 Green Spaces (2.5 Acres)
$\frac{1}{2}$ acre residential plots (79 plots; No. 105 - 183)	Transportation	 Commercial plots (4 plots)

*Small access roads are 6 metres wide



LOCATION PLAN

*NOT TO SCALE



Total Area = 400 acres (160 ha)

REGISTERED LAND OWNERS:

SIGNATURE: _____ DATE: _____

REGISTERED PLANNER:

SIGNATURE: _____ DATE: _____

NOTES:

- All areas are approximates and are subject to final survey
- Number of plots is subject to change after final orientation of plots, provision of road reserves and provision of other amenities

DRAWN BY: PRIME PLAN LIMITED

APPROVED BY:

SIGNATURE: _____

DATE: _____